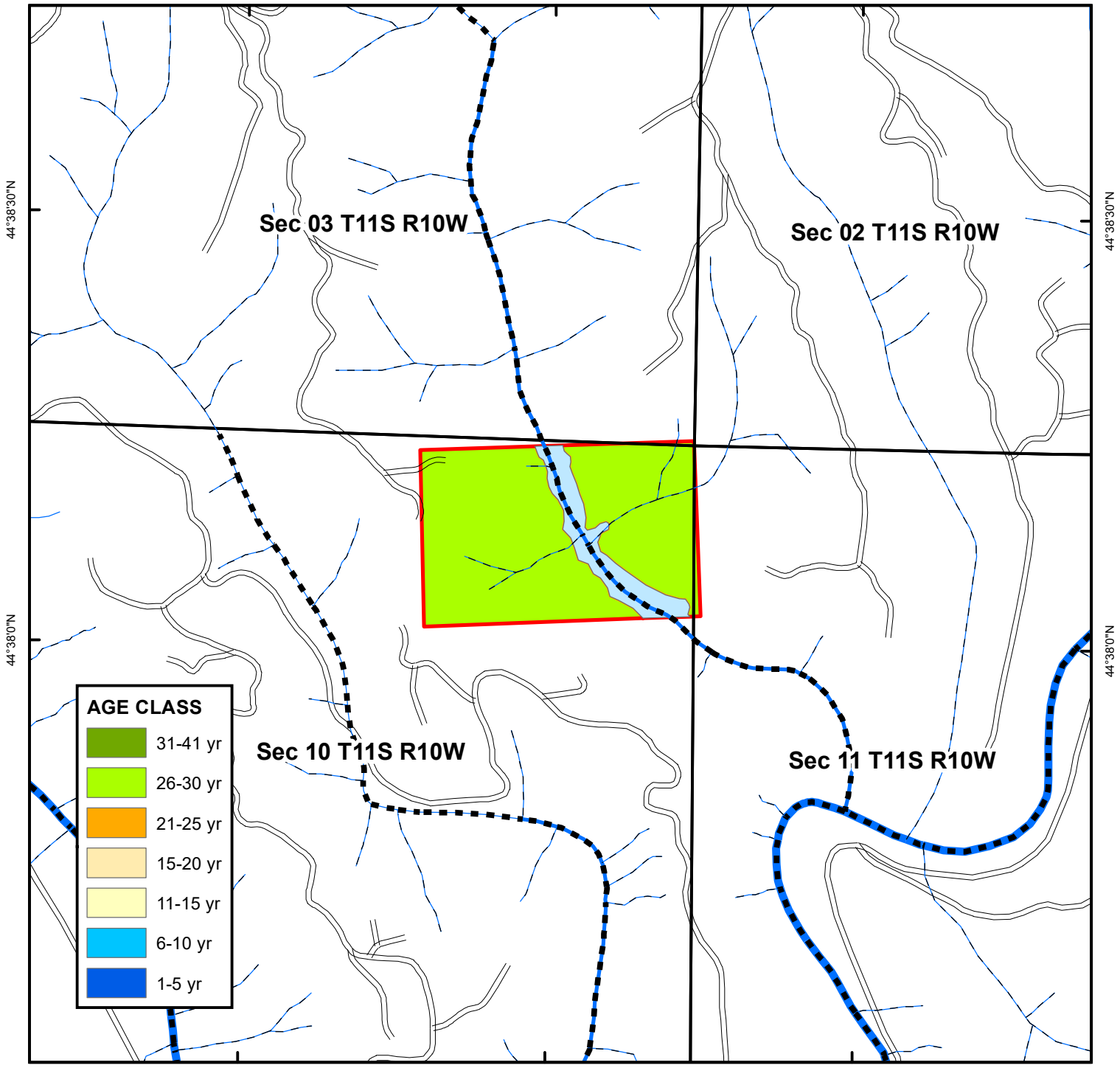


CARLISLE
Section 10, T11S, R10W
Lincoln County, OR
60 Acres m/l

123°53'30"W 123°53'0"W 123°52'30"W



AGE CLASS	
	31-41 yr
	26-30 yr
	21-25 yr
	15-20 yr
	11-15 yr
	6-10 yr
	1-5 yr



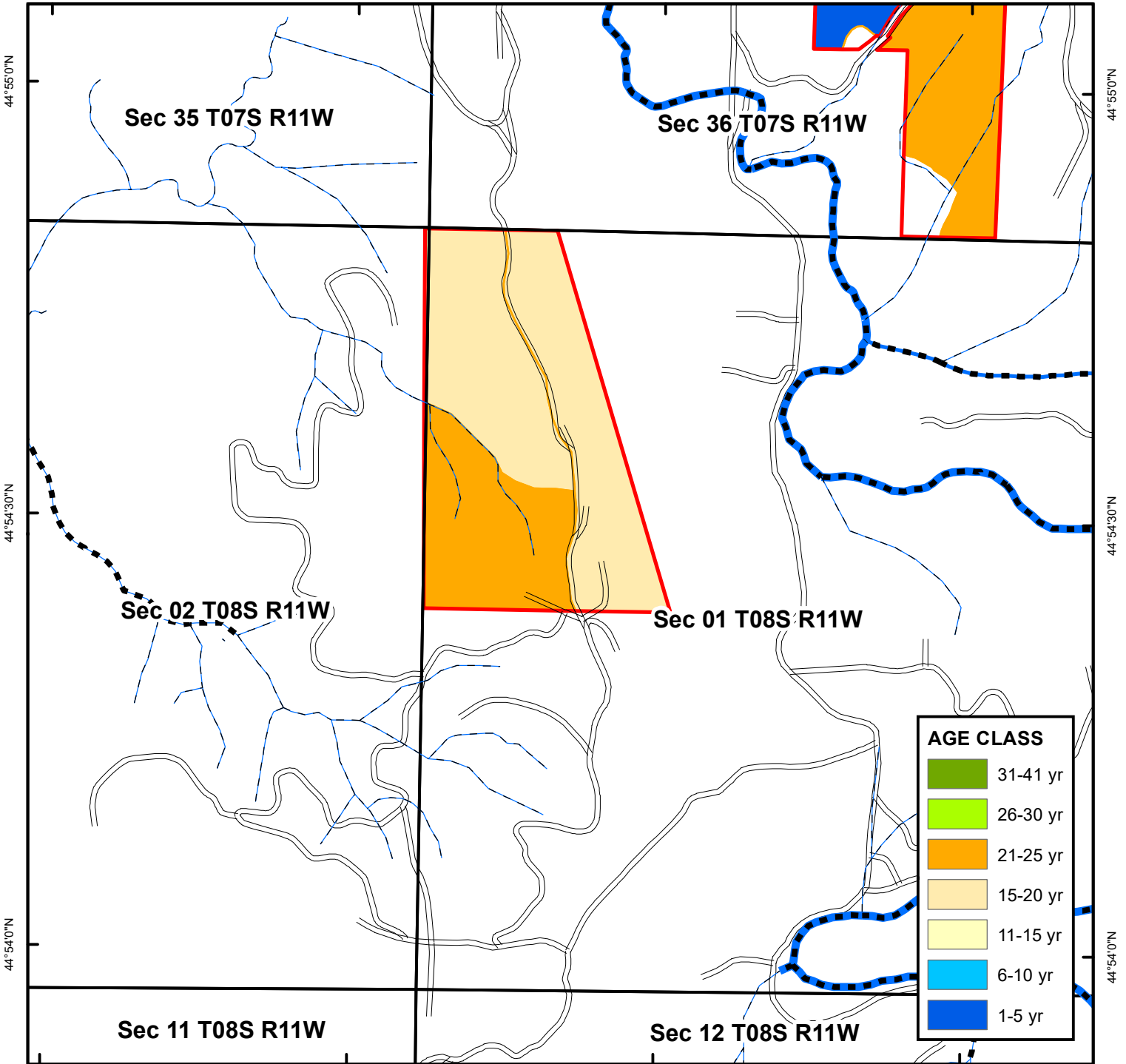
1 inch = 1,000 feet

Fish Presence	Stream Size	Section Lines
Fish	Large	RMZ
Unknown	Medium	Tract Boundary
	Small	Veg Types
	Unknown	

NW FOREST PROPERTIES
 FOREST LAND SALES & ACQUISITIONS
www.nwforestproperties.com

DRIFT CREEK
Section 1, T8S, R11W
Lincoln County, OR
80 Acres m/l

124°0'0"W 123°59'30"W 123°59'0"W 123°58'30"W



44°55'0"N

44°55'0"N

44°54'30"N

44°54'30"N

44°54'0"N

44°54'0"N

124°0'0"W 123°59'30"W 123°59'0"W 123°58'30"W

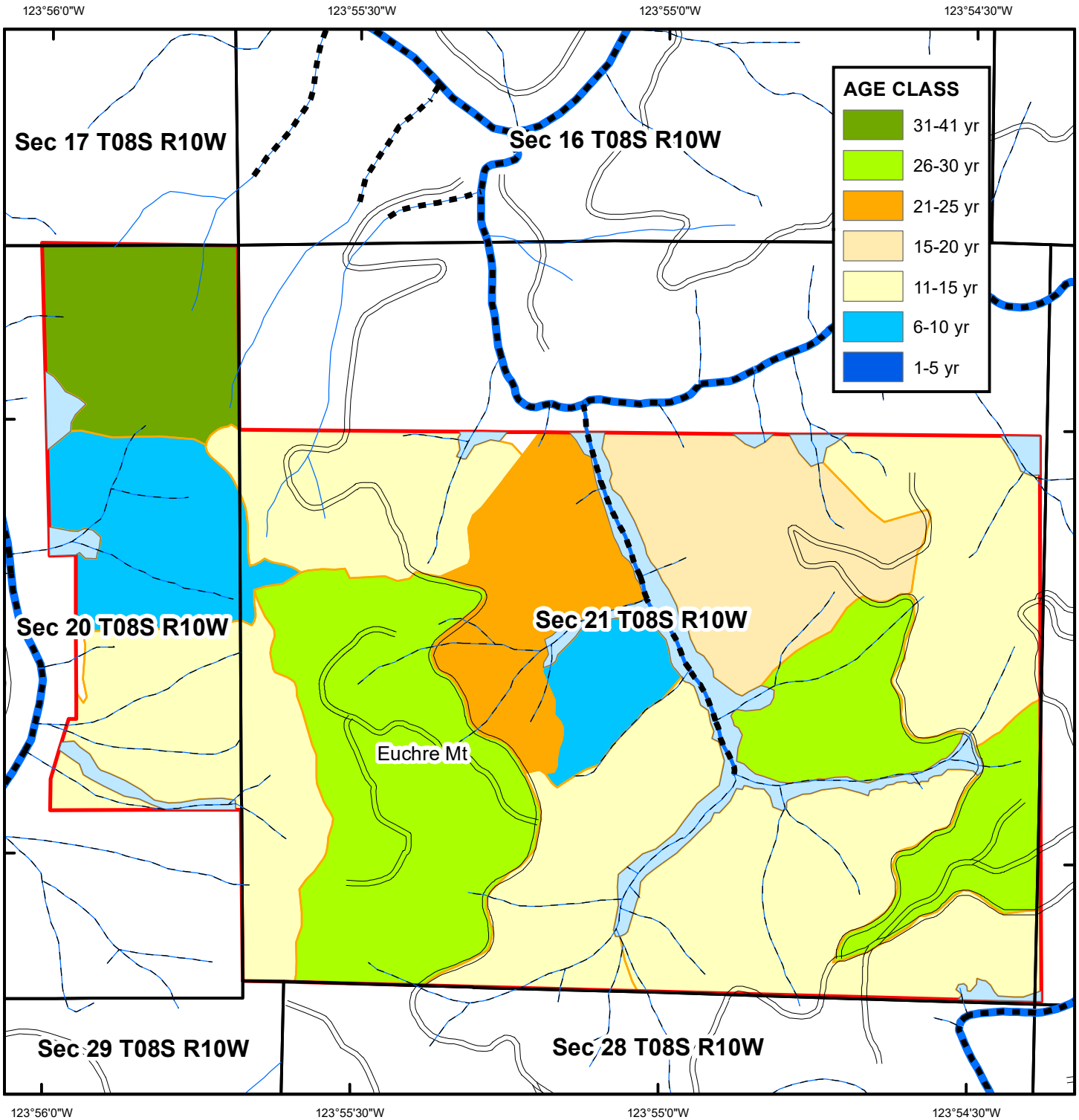



1 inch = 1,000 feet

- | | | |
|----------------------|--------------------|----------------------|
| Fish Presence | Stream Size | Section Lines |
| ■ ■ ■ Fish | — Large | □ RMZ |
| - - - Unknown | — Medium | □ Tract Boundary |
| | — Small | □ Veg Types |
| | — Unknown | |

NW FOREST PROPERTIES
 FOREST LAND SALES & ACQUISITIONS
www.nwforestproperties.com

EUCHRE MOUNTAIN
Sections 20 & 21, T8S, R10W
Lincoln County, OR
628 Acres m/l





1 inch = 1,000 feet

Fish Presence

--- Fish

--- Unknown

Stream Size

Large

Medium

Small


Unknown

Section Lines

RMZ

Tract Boundary

Veg Types



NW FOREST PROPERTIES
 FOREST LAND SALES & ACQUISITIONS
www.nwforestproperties.com

PAINT CAN
Sections 25 & 36, T7S, R11W
Lincoln County, OR
212 Acres m/l

123°59'0"W

123°58'30"W

123°58'0"W

44°56'0"N

44°56'0"N

44°55'30"N

44°55'30"N

44°55'0"N

44°55'0"N

Sec 25 T07S R11W








Sec 30 T07S R10W

Sec 36 T07S R11W

Sec 31 T07S R10W

Sec 06 T07S R10W

AGE CLASS











	31-41 yr
	26-30 yr
	21-25 yr
	15-20 yr
	11-15 yr
	6-10 yr
	1-5 yr

123°59'0"W

123°58'30"W

123°58'0"W



- | | | |
|--|--|---|
| Fish Presence | Stream Size |  Section Lines |
|  Fish |  Large |  RMZ |
|  Unknown |  Medium |  Tract Boundary |
| |  Small |  Veg Types |
| |  Unknown | |

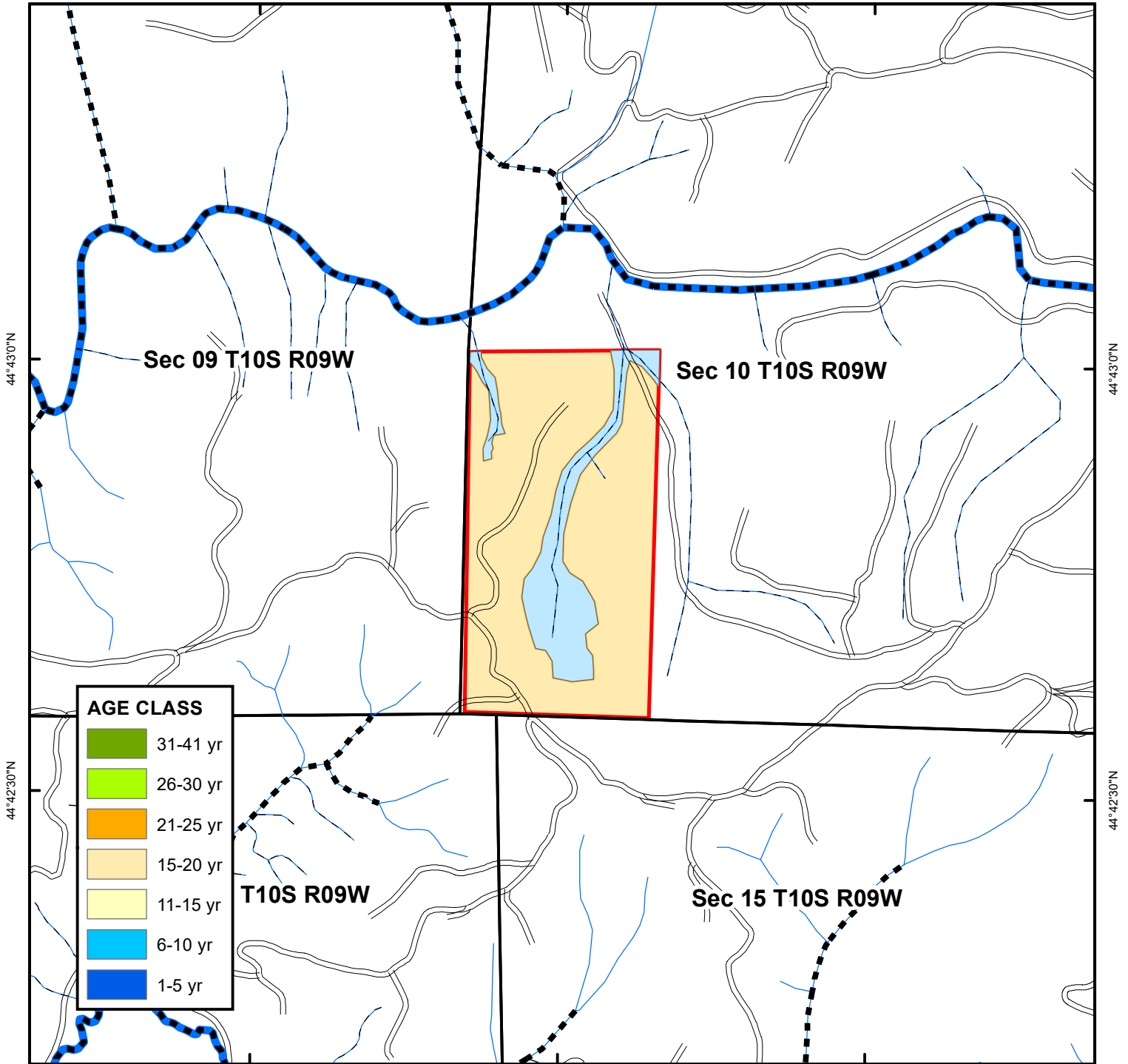
1 inch = 1,000 feet

SAM'S CREEK
Section 10, T10S, R9W
Lincoln County, OR
80 Acres m/l

123°47'30"W

123°47'0"W

123°46'30"W



44°43'0"N

44°43'0"N

Sec 09 T10S R09W

Sec 10 T10S R09W

44°42'30"N

44°42'30"N

T10S R09W

Sec 15 T10S R09W

AGE CLASS

	31-41 yr
	26-30 yr
	21-25 yr
	15-20 yr
	11-15 yr
	6-10 yr
	1-5 yr

123°47'30"W

123°47'0"W

123°46'30"W



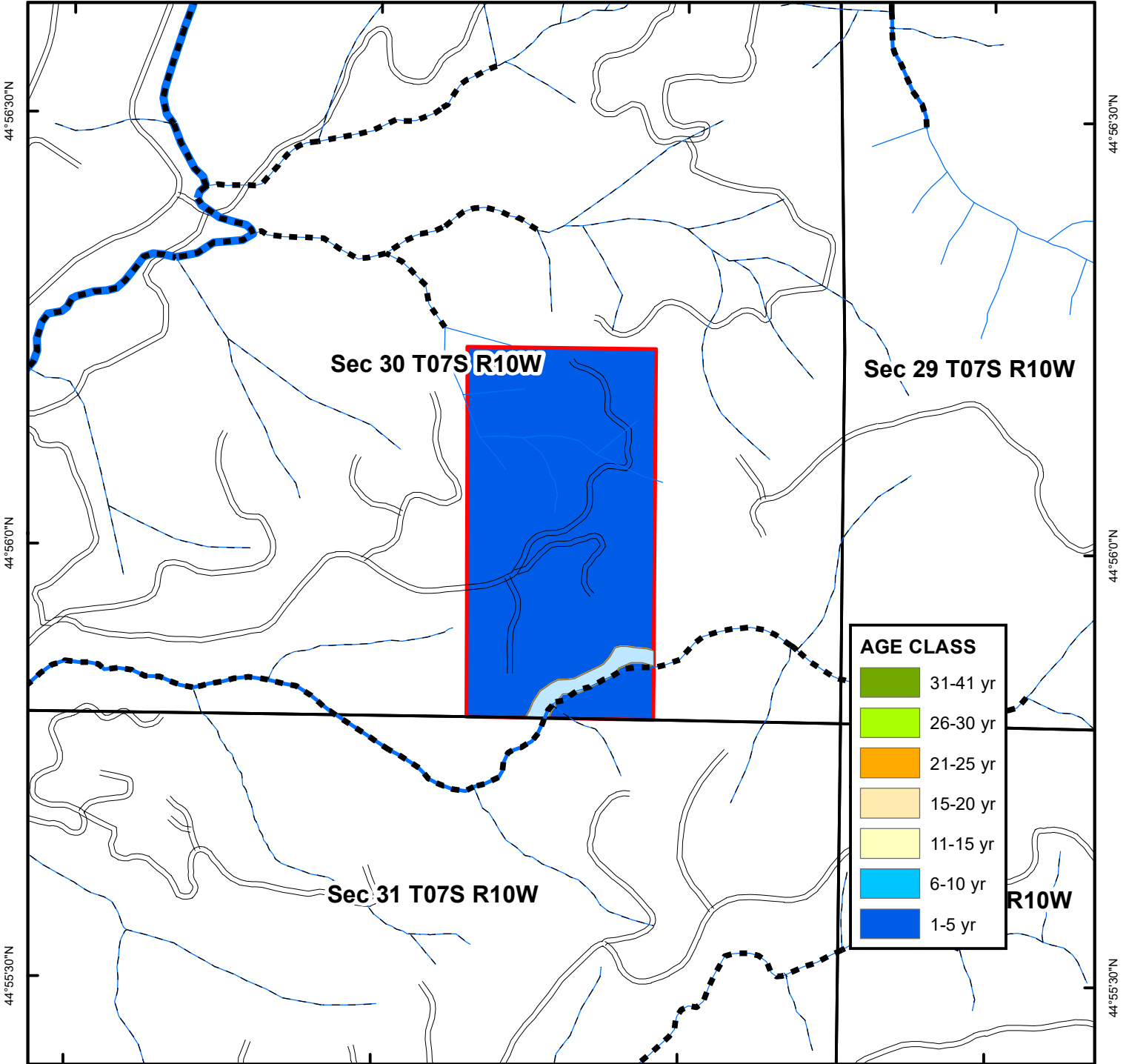
Fish Presence	Stream Size	Section Lines
Fish	Large	RMZ
Unknown	Medium	Tract Boundary
	Small	Veg Types
	Unknown	

1 inch = 1,000 feet

NW FOREST PROPERTIES
 FOREST LAND SALES & ACQUISITIONS
www.nwforestproperties.com

SCHOONER
Section 30, T7S, R10W
Lincoln County, OR
80 Acres m/l

123°58'0"W 123°57'30"W 123°57'0"W 123°56'30"W



AGE CLASS	
	31-41 yr
	26-30 yr
	21-25 yr
	15-20 yr
	11-15 yr
	6-10 yr
	1-5 yr

123°58'0"W 123°57'30"W 123°57'0"W 123°56'30"W



1 inch = 1,000 feet

- | | | |
|----------------------|--------------------|----------------------|
| Fish Presence | Stream Size | Section Lines |
| ■ ■ ■ Fish | Large | RMZ |
| - - - Unknown | Medium | Tract Boundary |
| | Small | Veg Types |
| | Unknown | |

SILETZ EAST
Sections 31 & 32, T9S, R9W
Lincoln County, OR
220 Acres m/l

123°50'0"W

123°49'30"W

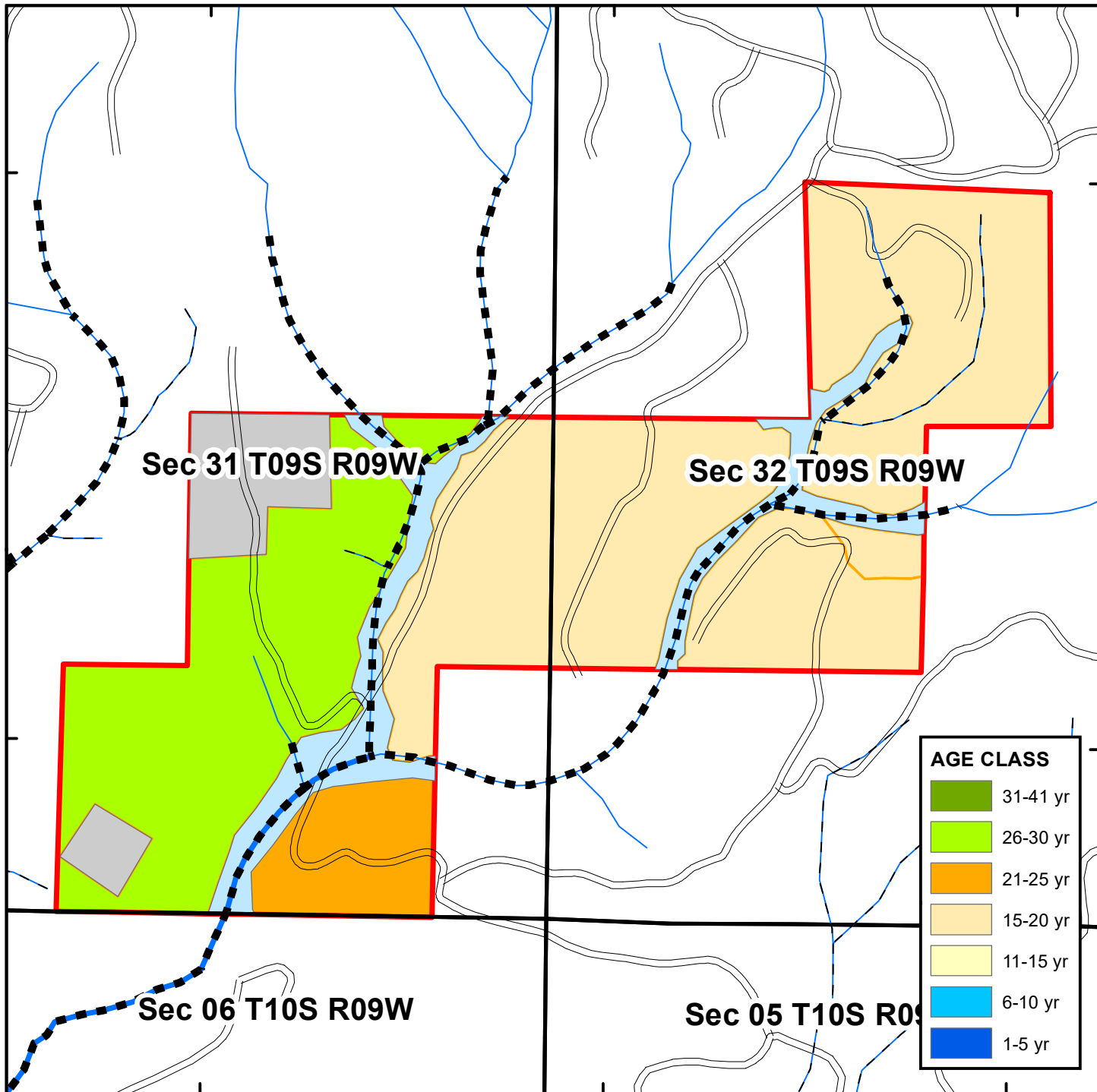
123°49'0"W

44°45'0"N

44°45'0"N

44°44'30"N

44°44'30"N



123°50'0"W

123°49'30"W

123°49'0"W

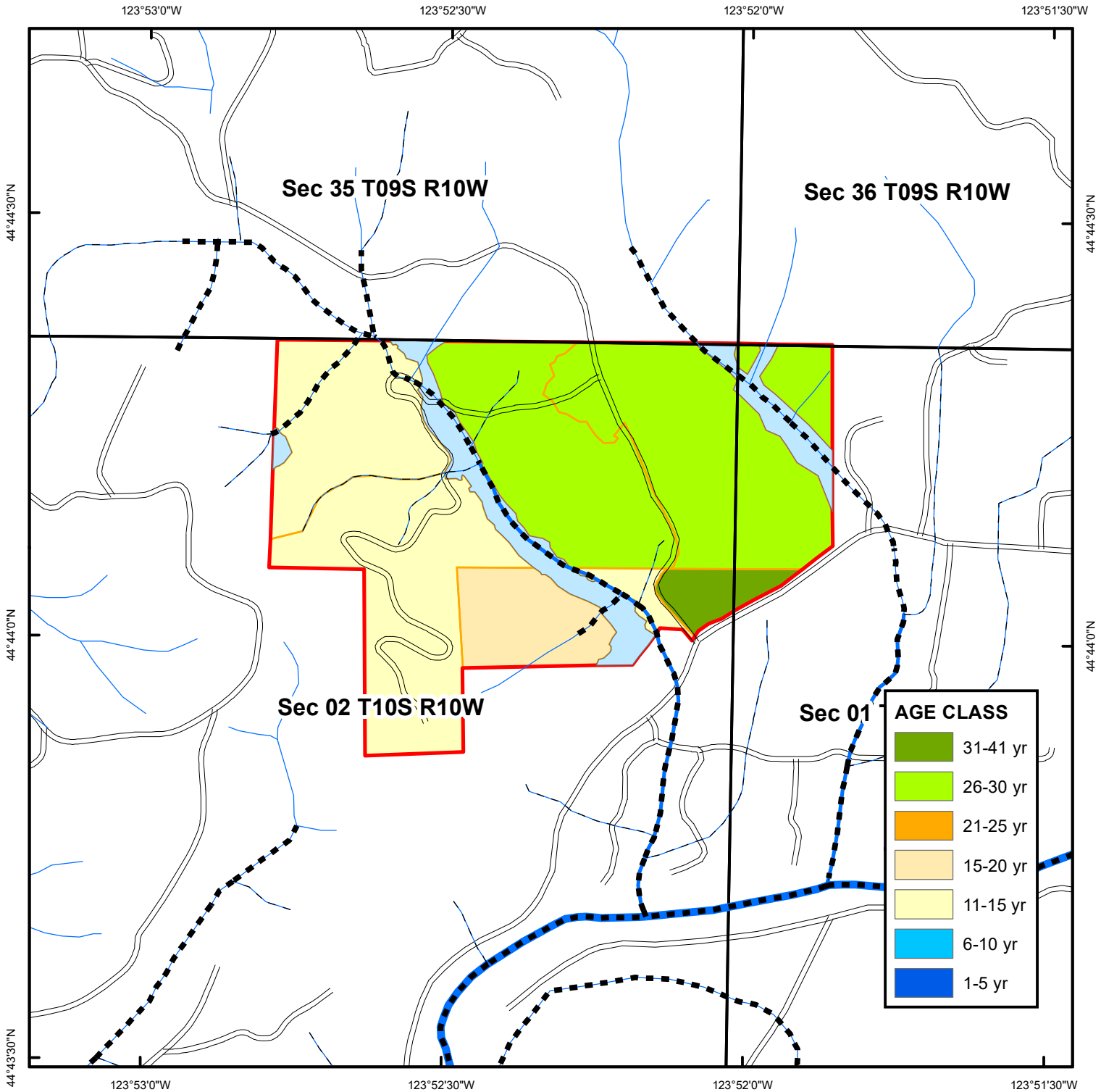


1 inch = 783 feet

- | | | |
|----------------------|--------------------|----------------------|
| Fish Presence | Stream Size | Section Lines |
| ■ ■ ■ Fish | Large | EX |
| - - - Unknown | Medium | RMZ |
| | Small | Tract Boundary |
| | Unknown | Veg Types |

NW FOREST PROPERTIES
 FOREST LAND SALES & ACQUISITIONS
www.nwforestproperties.com

SILETZ WEST
Sections 1 & 2, T10S, R10W
Lincoln County, OR
192 Acres m/l



AGE CLASS	
	31-41 yr
	26-30 yr
	21-25 yr
	15-20 yr
	11-15 yr
	6-10 yr
	1-5 yr



1 inch = 1,000 feet

- | | | |
|----------------------|--------------------|----------------------|
| Fish Presence | Stream Size | Section Lines |
| ■ ■ ■ Fish | Large | RMZ |
| - - - Unknown | Medium | Tract Boundary |
| | Small | Veg Types |
| | Unknown | |

NW FOREST PROPERTIES
 FOREST LAND SALES & ACQUISITIONS
www.nwforestproperties.com