

STIMSON LUMBER CO.  
 EUCHRE MT TRACT  
 Lincoln County, OR  
 621 Acres m/l

123°56'0"W

123°55'30"W

123°55'0"W

123°54'30"W

Sec 17 T08S R10W

Sec 16 T08S R10W

Sec 21 T08S R10W

Euchre Mt

Sec 29 T08S R10W

Sec 28 T08S R10W

Source: Esri, DigitalGlobe, GeoEye, Earthstar Geographics, CNES/Airbus DS, USDA, USGS, AeroGRID, IGN, and the GIS User Community

123°56'0"W





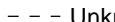

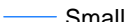
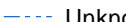
123°55'30"W

123°55'0"W

123°54'30"W



1 inch = 1,000 feet

- |   |                |   |         |  |         |
|---|----------------|---|---------|--|---------|
|  | Tract Boundary |  | Fish    |  | Large   |
|  | Section Lines  |  | Unknown |  | Medium  |
|   |                |   |         |  | Small   |
|   |                |   |         |  | Unknown |

